

## Sunday 12-06-2022 - part 2 (Route 6)

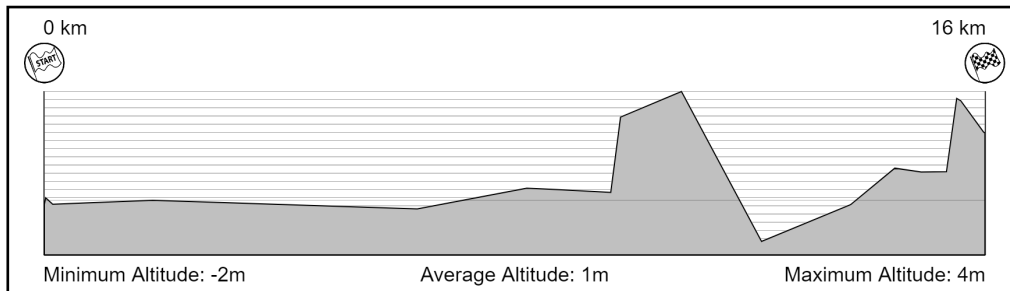
**16  
Km**

From Collection Citroën, Gedeputeerde Laanweg 43,  
Andijk  
to Overtoom, Medemblik

**19  
Waypoints**

Don't forget to collect your lunchbox at the white "  
Hoeve Kazan" Van, outside on the parking lot at the  
Museum

**16 Km  
Fuel Range**



### START

**Collection Citroën Museum**

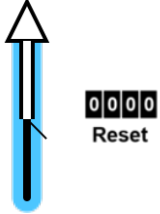

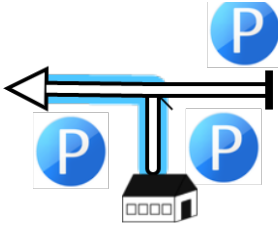
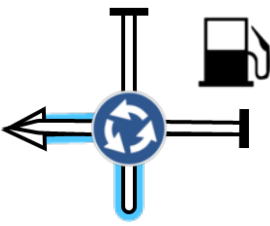
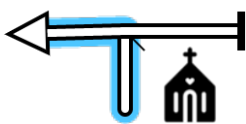
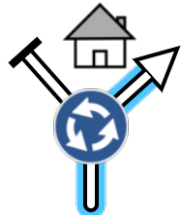
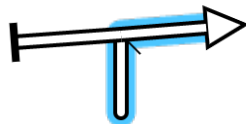


### FINISH


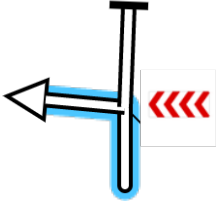
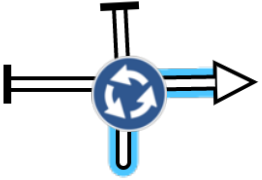
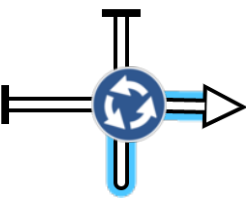
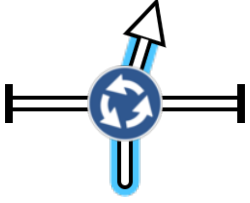
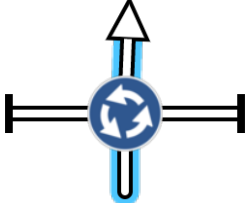
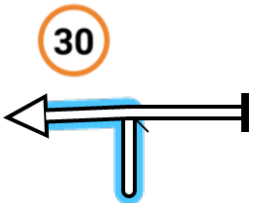
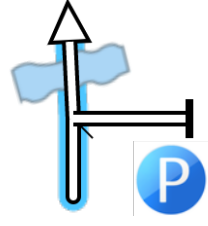
**Steamtrain, Medemblik**

## WARNING!!!

**THIS ROUTE MAY BE DANGEROUS. FOLLOW THIS ROUTE AT YOUR OWN RISK.**

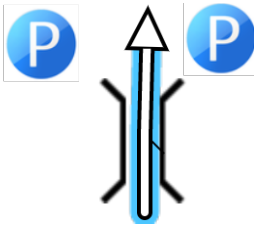
Conditions change over time. Route leads to remote areas many miles from help. This is not a "closed" course. The route crosses and travels on public roads and highways where other vehicles, pedestrians, and animals may be present. Some hazards are identified here, for illustration purposes only, but most hazards are not identified or marked. Information provided is approximate, and should not be considered precise. Obey all laws and use caution at all times. If signs, maps, or other indicators suggest the route travels into closed, illegal, private property, or otherwise restricted areas, this roadbook should not be followed into such areas.  
**RALLY NAVIGATOR IS NOT RESPONSIBLE FOR THE ACCURACY OR SAFETY OF THIS ROUTE.**


PAGE 1	Sunday 12-06-2022 - part 2 (Route 6)	KM TOTAL : 16.3
<p><b>0,00</b> 0.00Mi <b>0,00</b></p> <p>0,00 ↓ 1</p>		
<p><b>0,02</b> 0.01Mi</p> <p>0,02 ↓ 2</p>		<p>[Gedeputeerde Laanweg]</p> <p>back to roundabout</p> <p>052°44.305'N 005°13.318'E</p>
<p><b>0,14</b> 0.09Mi</p> <p>0,12 3</p>		<p>ANDIJK CENTRUM [Dijkgraaf Grootweg]</p> <p>052°44.309'N 005°13.426'E</p>
<p><b>1,88</b> 1.17Mi</p> <p>1,74 4</p>		<p>MEDEMBLIK [Dijkweg]</p> <p>052°45.203'N 005°13.247'E</p>
<p><b>6,46</b> 4.02Mi</p> <p>4,58 5</p>		<p>MEDEMBLIK [Kagerdijk]</p> <p>052°43.998'N 005°10.152'E</p>
<p><b>8,36</b> 5.19Mi</p> <p>1,90 6</p>		<p>Medemblik 5 &gt; [Zeedijk]</p> <p>052°44.250'N 005°08.646'E</p>
<p><b>8,92</b> 5.54Mi</p> <p>0,56 7</p>		<p>Pay attention! Obstacles left and right to reduce speed</p> <p>052°44.502'N 005°08.395'E</p>
<p><b>9,82</b> 6.10Mi</p> <p>0,90 ↓ 8</p>		<p>[Zeedijk] &gt;&gt; [Oosterdijk]</p> <p>052°44.903'N 005°07.961'E</p>

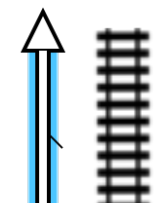
PAGE 2	Sunday 12-06-2022 - part 2 (Route 6)	KM TOTAL : 16.3
<b>9,98</b> 6.20Mi		parking and kitesurf spot on your right
0,16	9	052°44.992'N 005°07.928'E
<b>11,04</b> 6.86Mi		ALKMAAR/Enkhuizen [Droge Wijmersweg]
1,06	10	052°45.353'N 005°07.267'E
<b>12,43</b> 7.72Mi		ALKMAAR/Medemblik [N240 / Markerwaardweg]
1,39	11	052°44.931'N 005°06.273'E
<b>13,97</b> 8.68Mi		Industrial Area ALMERE [Almereweg]
1,54	12	052°45.597'N 005°05.452'E
<b>14,74</b> 9.16Mi		[Randweg]
0,77	13	052°45.883'N 005°05.899'E
<b>15,19</b> 9.44Mi		[Westersingel]
0,45	14	052°46.012'N 005°06.233'E
<b>15,63</b> 9.71Mi		CENTRUM/HAVEN [Hoogesteeg]
0,44 ↓	15	052°46.115'N 005°06.562'E
<b>15,81</b> 9.82Mi		walk over bridge you can park your car to stroll around or eat your lunch
0,18 ↓	16	052°46.207'N 005°06.518'E

PROXIMA NOTA  
PROCH NOTE  
NEXT NOTE

**0,07**

<b>15,88</b> 9.87Mi		<b>[Kaasmarkt]</b> parking is for free Use blue timetable card  <small>052°46.230'N 005°06.468'E</small>
<b>0,07</b>		

<b>16,28</b> 10.11Mi		<b>Reset to zero in front of townhall/station</b> <b>Steamtrain leaves at 1h20 pm, 13u20</b>  <small>052°46.425'N 005°06.351'E</small>
<b>0,40</b> ↓		

<b>16,30</b> 10.13Mi		<b>Steamtrain,</b> <b>Beautiful opportunity to follow it alongside it's track!</b>  <small>052°46.426'N 005°06.332'E</small>
<b>0,02</b>		

16 Km	19 Waypoints	16 Km Fuel Range
----------	-----------------	---------------------

START Collection Citroën Museum	FINISH Steamtrain, Medemblik
------------------------------------	---------------------------------

**POWERED BY**

