

Saturday 11-06-2022 - Part 3 (Route 3)

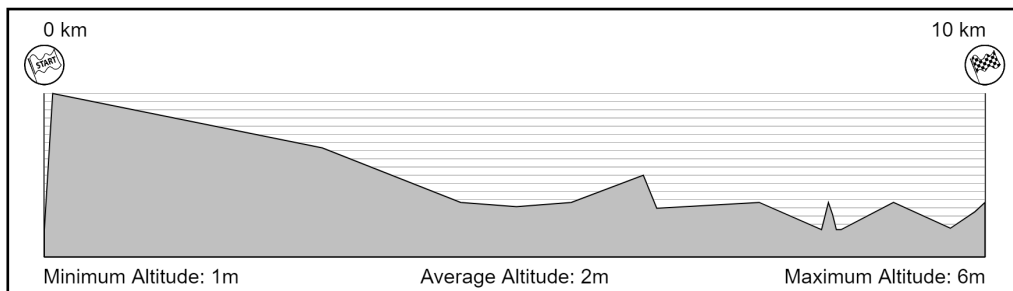
**10
Km**

**18
Waypoints**

**10 Km
Fuel Range**

From Lunch in Julianadorp aan Zee to the Navy Museum in Den Helder

Keep road traffic rules in mind and especially pay attention to the cyclists. If you doubt about the right of way, please be a gentleman to them and let them go first.



START

Julianadorp aan Zee

FINISH

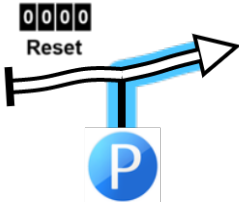
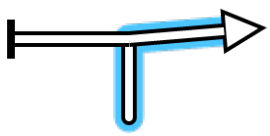

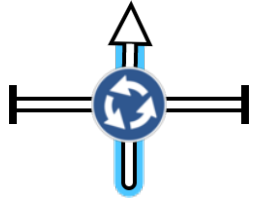
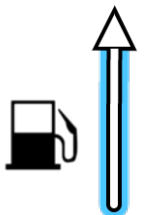

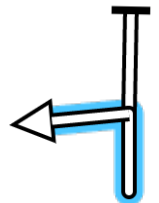
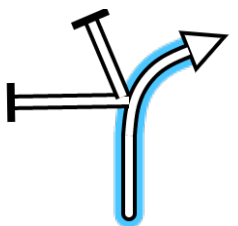
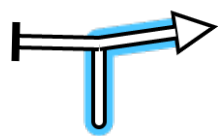
Den Helder

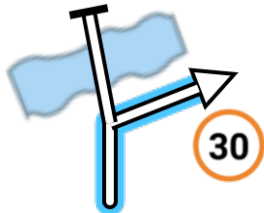
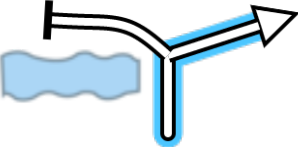
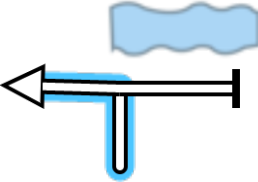
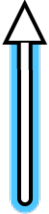
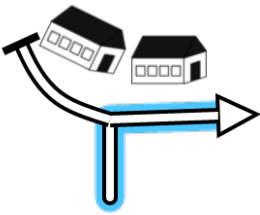
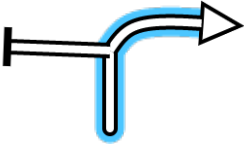
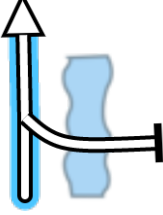
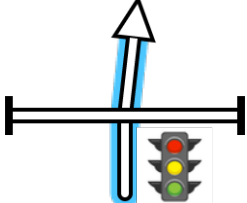
WARNING!!!

THIS ROUTE MAY BE DANGEROUS. FOLLOW THIS ROUTE AT YOUR OWN RISK.

Conditions change over time. Route leads to remote areas many miles from help. This is not a "closed" course. The route crosses and travels on public roads and highways where other vehicles, pedestrians, and animals may be present. Some hazards are identified here, for illustration purposes only, but most hazards are not identified or marked. Information provided is approximate, and should not be considered precise. Obey all laws and use caution at all times. If signs, maps, or other indicators suggest the route travels into closed, illegal, private property, or otherwise restricted areas, this roadbook should not be followed into such areas.

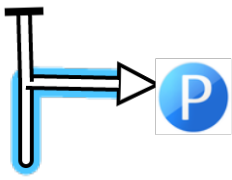
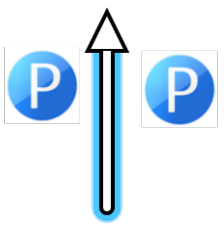

RALLY NAVIGATOR IS NOT RESPONSIBLE FOR THE ACCURACY OR SAFETY OF THIS ROUTE.

PAGE 1	Saturday 11-06-2022 - Part 3 (Route 3)	KM TOTAL : 9.56
<p>0,00 0.00Mi 0,00</p> <p>0,00 ↓ 1</p>		<p>Start, leave parking Zanddijk</p> <p>052°54.368'N 004°43.208'E</p>
<p>0,08 0.05Mi</p> <p>0,08 2</p>		<p>[Zanddijk]</p> <p>052°54.375'N 004°43.133'E</p>
<p>2,83 1.76Mi</p> <p>2,75 3</p>		<p>[Zanddijk] >> [Jan Verfailleweg]</p> <p>052°55.847'N 004°43.310'E</p>
<p>4,23 2.63Mi</p> <p>1,40 4</p>		<p>[Jan Verfailleweg]</p> <p>052°56.362'N 004°44.150'E</p>
<p>4,80 2.98Mi</p> <p>0,57 5</p>		<p> Esso</p> <p>052°56.642'N 004°44.300'E</p>
<p>5,36 3.33Mi</p> <p>0,56 6</p>		<p>"Huisduinen" "H Noordwest"[Duinweg]</p> <p>052°56.924'N 004°44.467'E</p>
<p>6,09 3.78Mi</p> <p>0,73 ↓ 7</p>		<p>[Tuintjesweg]</p> <p>052°57.157'N 004°43.995'E</p>
<p>6,22 3.87Mi</p> <p>0,13 8</p>		<p>"Den Helder Centrum" [Huisduinerweg]</p> <p>052°57.218'N 004°44.048'E</p>

PAGE 2	Saturday 11-06-2022 - Part 3 (Route 3)	KM TOTAL : 9.56
7,27 4.51Mi 1,05 9		[Prins Willem-Alexandersingel] <small>052°57.516'N 004°44.821'E</small>
7,90 4.91Mi 0,63 ↓ 10		[Prins Willem-Alexandersingel] <small>052°57.704'N 004°45.189'E</small>
7,97 4.95Mi 0,07 ↓ 11		[Helden der Zeeplein] <small>052°57.741'N 004°45.188'E</small>
8,01 4.98Mi 0,04 ↓ 12		Monument: question 7 <small>052°57.745'N 004°45.150'E</small>
8,05 5.00Mi 0,04 ↓ 13		[Helden der Zeeplein] <small>052°57.748'N 004°45.117'E</small>
8,10 5.03Mi 0,05 14		[Kanaalweg] <small>052°57.772'N 004°45.131'E</small>
8,63 5.36Mi 0,53 15		[Kanaalweg] <small>052°57.788'N 004°45.598'E</small>
9,21 5.72Mi 0,58 ↓ 16		[Het Nieuwe Diep] <small>052°57.866'N 004°46.098'E</small>

PROXIMA NOTA
PROCH NOTE
NEXT NOTE

0,25

PAGE 3	Saturday 11-06-2022 - Part 3 (Route 3)	KM TOTAL : 9.56
9,46 5.88Mi		[Navy Museum] "Marine Museum" <small>052°57.852'N 004°46.321'E</small>
0,25 ↓ <small>17</small>		
9,56 5.94Mi		Park your car here to visit the Navy Museum  <small>052°57.798'N 004°46.316'E</small>
0,10 <small>18</small>		

10 Km	18 Waypoints	10 Km Fuel Range
------------------	-------------------------	-----------------------------

START Julianadorp aan Zee	FINISH Den Helder
---	---------------------------------

POWERED BY



Saturday 11-06-2022 - Part 3 (Route 3)

WWW.RALLYNAVIGATOR.COM