

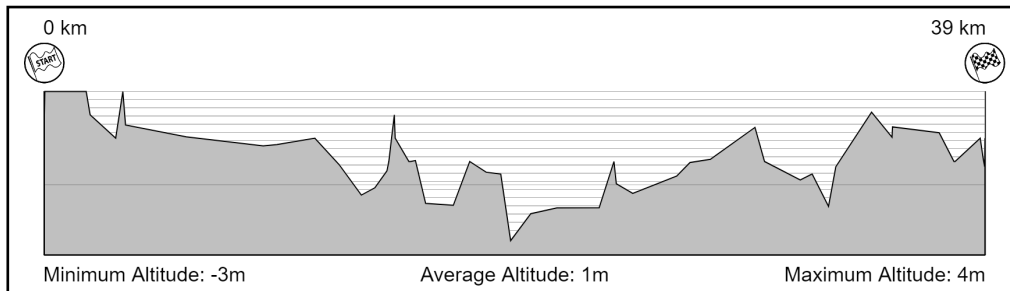
Saturday 11-06-2022 - Part 1 (Route 1)

**39
Km**

**54
Waypoints**

**39 Km
Fuel Range**

Ride from The Fallon Hotel to Car Museum in Schagen. Keep road traffic rules in mind and especially pay attention to the cyclists. They sometimes drive alone or come by as a lycra hurd. If you doubt about the right of way, please be a gentleman to them and let them go first. They are extra protected by Dutch roadlaw.



START

The Fallon Hotel


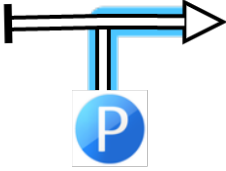
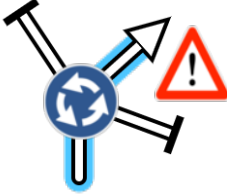
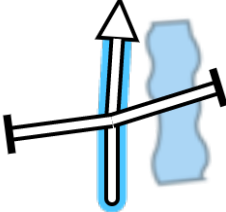
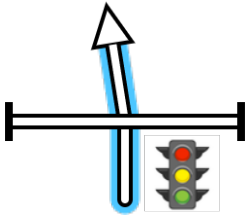
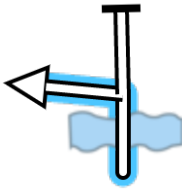
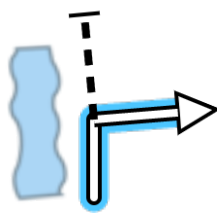
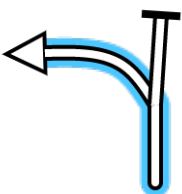
FINISH

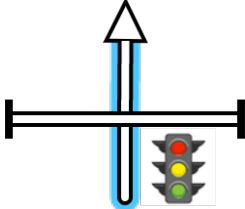
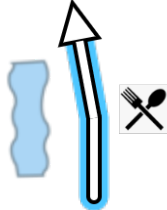
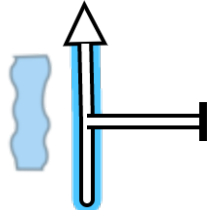
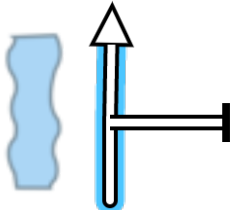
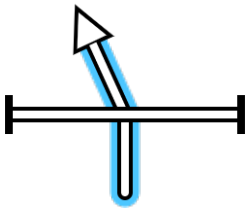


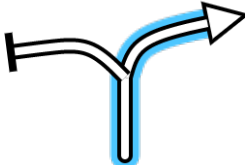
Automuseum Schagen


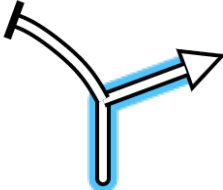
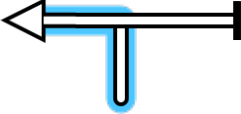
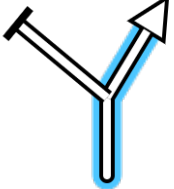


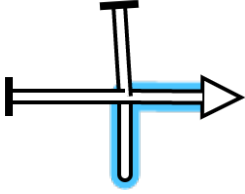

WARNING!!!

THIS ROUTE MAY BE DANGEROUS. FOLLOW THIS ROUTE AT YOUR OWN RISK.

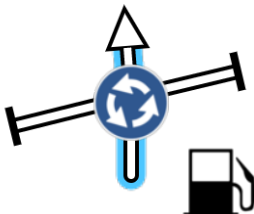

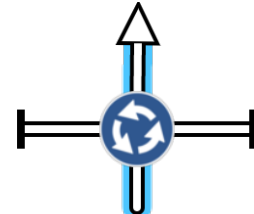

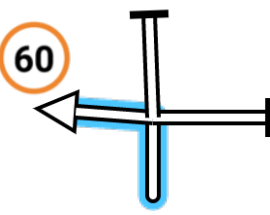

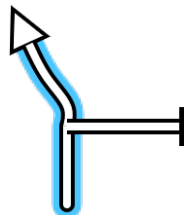
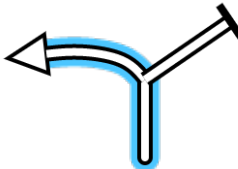

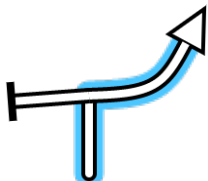
Conditions change over time. Route leads to remote areas many miles from help. This is not a "closed" course. The route crosses and travels on public roads and highways where other vehicles, pedestrians, and animals may be present. Some hazards are identified here, for illustration purposes only, but most hazards are not identified or marked. Information provided is approximate, and should not be considered precise. Obey all laws and use caution at all times. If signs, maps, or other indicators suggest the route travels into closed, illegal, private property, or otherwise restricted areas, this roadbook should not be followed into such areas.
RALLY NAVIGATOR IS NOT RESPONSIBLE FOR THE ACCURACY OR SAFETY OF THIS ROUTE.

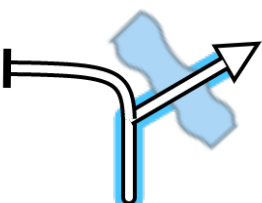

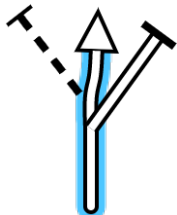
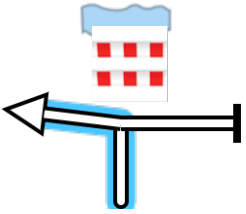
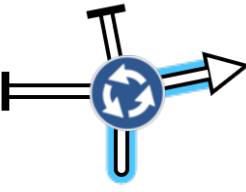
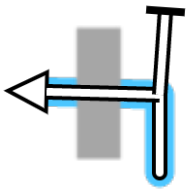
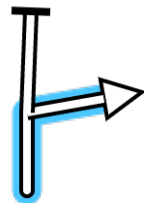
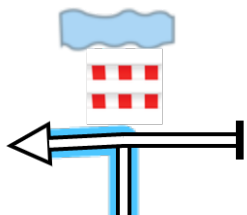
PAGE 1	Saturday 11-06-2022 - Part 1 (Route 1)	KM TOTAL : 39.34
<p>0,00 0.00Mi 0,00</p> <p>0,00 ↓ 1</p>		<p>0000 Reset</p> <p>start The Fallon Hotel</p> <p>052°37.560'N 004°43.716'E</p>
<p>0,02 0.01Mi</p> <p>0,02 2</p>		<p>[Westerweg]</p> <p>052°37.568'N 004°43.706'E</p>
<p>1,23 0.76Mi</p> <p>1,21 ↓ 3</p>		<p>Please be aware: cyclists have right of way. 2nd Exit [Geesterweg]</p> <p>052°38.074'N 004°44.338'E</p>
<p>1,42 0.88Mi</p> <p>0,19 4</p>		<p>[Geesterweg] >> [Geestersingel]</p> <p>052°38.055'N 004°44.488'E</p>
<p>1,75 1.09Mi</p> <p>0,33 ↓ 5</p>		<p>[Geestersingel] >> [Tesselsebrug]</p> <p>052°38.135'N 004°44.726'E</p>
<p>1,92 1.19Mi</p> <p>0,17 6</p>		<p>[Noorderkade]</p> <p>052°38.150'N 004°44.869'E</p>
<p>2,98 1.85Mi</p> <p>1,06 ↓ 7</p>		<p>[Muidervaard]</p> <p>51°</p> <p>052°38.717'N 004°44.702'E</p>
<p>3,28 2.04Mi</p> <p>0,30 ↓ 8</p>		<p>[Neswaard]</p> <p>052°38.767'N 004°44.955'E</p>

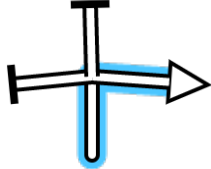
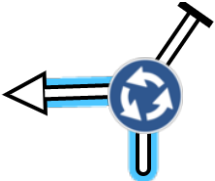
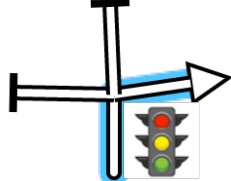
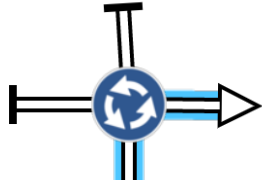


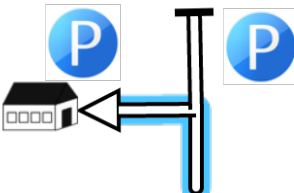
PAGE 2	Saturday 11-06-2022 - Part 1 (Route 1)	KM TOTAL : 39.34
3,40 2.11Mi 0,12 9		[Neswaard] >> [Kanaaldijk] cross [N245] 052°38.826'N 004°44.943'E
5,94 3.69Mi 2,54 10		question 1 052°40.028'N 004°45.030'E
9,15 5.69Mi 3,21 11		[Kanaaldijk] 052°41.447'N 004°43.820'E
9,73 6.04Mi 0,58 12		[Kanaaldijk] >> [Westfriesedijk] 052°41.677'N 004°43.478'E
11,31 7.03Mi 1,58 13		[Westfriesedijk] 052°42.455'N 004°43.135'E
12,33 7.66Mi 1,02 14		"Warmenhuizen " [Oudewal] 052°42.913'N 004°42.776'E
13,26 8.24Mi 0,93 15		[Kanaalweg] 052°43.033'N 004°43.574'E
13,82 8.59Mi 0,56 16		[Stationstraat] 052°43.335'N 004°43.562'E

PAGE 3	Saturday 11-06-2022 - Part 1 (Route 1)	KM TOTAL : 39.34
14,33 8.90Mi 0,51 ↓ 17		question 2 052°43.340'N 004°44.010'E
14,41 8.95Mi 0,08 ↓ 18		"Centrum" [Stationstraat] 052°43.342'N 004°44.080'E
14,64 9.09Mi 0,23 ↓ 19		[Dorpstraat] 052°43.356'N 004°44.280'E
14,67 9.12Mi 0,03 20		Stay Right [Dorpsstraat] 052°43.375'N 004°44.286'E
15,25 9.47Mi 0,58 ↓ 21		[Dorpsstraat] 052°43.666'N 004°44.361'E
15,32 9.52Mi 0,07 ↓ 22		[Dorpsstraat] >> [Oostwal] 052°43.680'N 004°44.419'E
15,52 9.64Mi 0,20 23		[Dergmeerweg] 052°43.723'N 004°44.552'E
15,95 9.91Mi 0,43 24		[Dergmeerweg] 052°43.700'N 004°44.924'E

PAGE 4	Saturday 11-06-2022 - Part 1 (Route 1)	KM TOTAL : 39.34
17,10 10.63Mi		[Kromwater] 052°43.592'N 004°45.933'E
1,15	25	
17,79 11.05Mi		[Kalverdijk] 052°43.957'N 004°46.025'E
0,69	26	
18,48 11.48Mi		"Sint Maarten" "Dirkshoorn" [Oosterdijk] 052°43.932'N 004°46.627'E
0,69	27	
19,09 11.86Mi		[Zutweg] 052°44.258'N 004°46.621'E
0,61	28	
19,50 12.12Mi		question 3 052°44.243'N 004°46.982'E
0,41	29	
20,34 12.64Mi		[Zutweg] >> [Ringvaartweg] 052°44.406'N 004°47.682'E
0,84	30	
21,43 13.32Mi		[Slootgaardweg] 052°44.343'N 004°48.424'E
1,09	31	
23,20 14.42Mi		"Zijdewind" "Schagen" [Zandweg] 052°44.378'N 004°49.869'E
1,77	32	

PAGE 5	Saturday 11-06-2022 - Part 1 (Route 1)	KM TOTAL : 39.34
23,82 14.80Mi 0,62 ↓ 33		 Avia 052°44.600'N 004°50.277'E
23,92 14.86Mi 0,10 34		 [Hartweg] 052°44.627'N 004°50.344'E
24,61 15.29Mi 0,69 35		[Doorbraakweg] 052°44.768'N 004°50.893'E
26,45 16.43Mi 1,84 36		[Moerbeek] 052°45.745'N 004°50.698'E
27,00 16.78Mi 0,55 37		Stay Left [Moerbeek] 052°45.822'N 004°51.155'E
27,85 17.31Mi 0,85 38		[Hogebierenweg] 052°46.276'N 004°51.058'E
29,72 18.47Mi 1,87 39		Stay Right [Dorpsstraat] 052°46.310'N 004°49.743'E
30,12 18.72Mi 0,40 40		"Golfbaan Molenslag"[Lutjeswall erweg] 052°46.522'N 004°49.700'E

PAGE 6	Saturday 11-06-2022 - Part 1 (Route 1)	KM TOTAL : 39.34
31,6¹ 19.64Mi 1,49 41		[Nes] <small>052°47.312'N 004°49.565'E</small>
32,1¹ 19.95Mi 0,50 42		[Burenweg] <small>052°47.566'N 004°49.519'E</small>
32,8⁰ 20.38Mi 0,69 ↓ 43		Straight [Burenweg] >> [Burenbrug] <small>052°47.932'N 004°49.548'E</small>
33,1⁰ 20.57Mi 0,30 44		[Kanaalweg / N248] <small>052°48.017'N 004°49.712'E</small>
34,6⁰ 21.50Mi 1,50 45		"t Zand"[Provincialeweg] <small>052°48.173'N 004°48.445'E</small>
35,4⁵ 22.03Mi 0,85 ↓ 46		[Keins] Look out for Cyclists! <small>052°48.506'N 004°48.016'E</small>
35,4⁷ 22.04Mi 0,02 47		[Westfriesedijk] <small>052°48.496'N 004°48.010'E</small>
37,4³ 23.26Mi 1,96 48		[Polderweg] <small>052°48.023'N 004°46.675'E</small>

PAGE 7	Saturday 11-06-2022 - Part 1 (Route 1)	KM TOTAL : 39.34
38,04 23.64Mi 0,61 ↓ 49		[N248 / Kanaalweg] <small>052°47.912'N 004°47.147'E</small>
38,09 23.67Mi 0,05 50		"Alkmaar" "Schagen"[Westerweg / N245] <small>052°47.906'N 004°47.107'E</small>
39,14 24.32Mi 1,05 ↓ 51		[Hovenstraat / Scholeksterlaan] <small>052°47.391'N 004°47.395'E</small>
39,26 24.40Mi 0,12 ↓ 52		[Lagerdijkerweg] <small>052°47.378'N 004°47.292'E</small>
39,33 24.44Mi 0,07 ↓ 53		 <small>052°47.409'N 004°47.272'E</small>
39,34 24.44Mi 0,01 54		arrival at the Schagen Car museum on your left <small>052°47.415'N 004°47.268'E</small>

**39
Km**

**54
Waypoints**

**39 Km
Fuel Range**

START

The Fallon Hotel

FINISH

Automuseum Schagen

POWERED BY



Saturday 11-06-2022 - Part 1 (Route 1)

WWW.RALLYNAVIGATOR.COM