

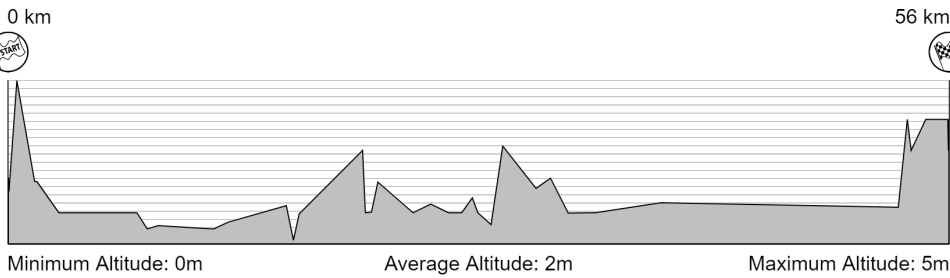
Saturday 11-05-2022 - Part 4 (Route 4)

**56
Km**

**45
Waypoints**

**56 Km
Fuel Range**

The last part of today is the road from the Navy Museum in Den Helder to the Fallon Hotel in Alkmaar. Enjoy the ride, but be careful and look out for speedbumps, small streets and wobbly bridges!



START

Navy Museum, Den Helder

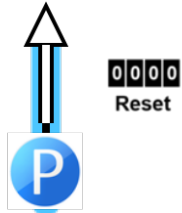
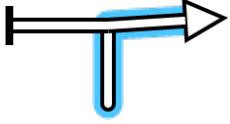
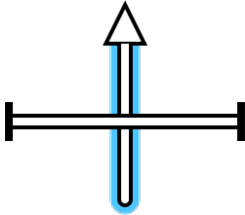
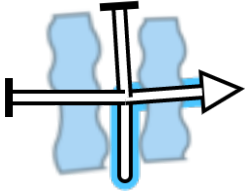
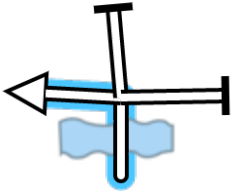
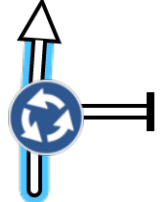
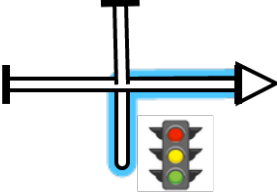
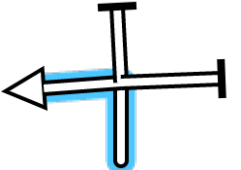
FINISH

The Fallon Hotel, Alkmaar

WARNING!!!

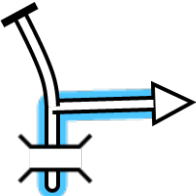
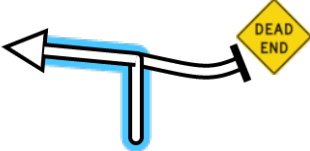
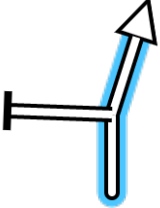
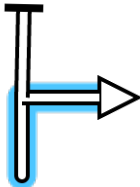
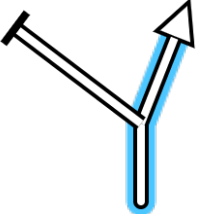

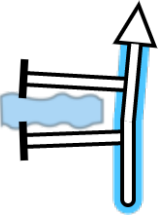
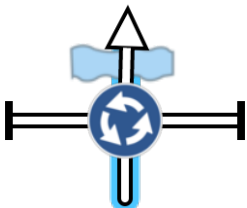
THIS ROUTE MAY BE DANGEROUS. FOLLOW THIS ROUTE AT YOUR OWN RISK.

Conditions change over time. Route leads to remote areas many miles from help. This is not a "closed" course. The route crosses and travels on public roads and highways where other vehicles, pedestrians, and animals may be present. Some hazards are identified here, for illustration purposes only, but most hazards are not identified or marked. Information provided is approximate, and should not be considered precise. Obey all laws and use caution at all times. If signs, maps, or other indicators suggest the route travels into closed, illegal, private property, or otherwise restricted areas, this roadbook should not be followed into such areas.
RALLY NAVIGATOR IS NOT RESPONSIBLE FOR THE ACCURACY OR SAFETY OF THIS ROUTE.

PAGE 1	Saturday 11-05-2022 - Part 4 (Route 4)	KM TOTAL : 55.75
<p>0,00 0.00Mi 0,00</p> <p>0,00 ↓ 1</p>		<p>Parking Navy Museum</p> <p>052°57.833'N 004°46.320'E</p>
<p>0,04 0.02Mi</p> <p>0,04 2</p>		<p>[Het Nieuwe Diep]</p> <p>052°57.853'N 004°46.322'E</p>
<p>0,50 0.31Mi</p> <p>0,46 3</p>		<p>[Het nieuwe Diep] >> [Paleiskade]</p> <p>052°57.754'N 004°46.550'E</p>
<p>1,56 0.97Mi</p> <p>1,06 ↓ 4</p>		<p>question 8, who dares wins! [Havenweg]</p> <p>052°57.261'N 004°46.737'E</p>
<p>1,69 1.05Mi</p> <p>0,13 5</p>		<p>"Alkmaar" [N250 / Binnenhaven]</p> <p>052°57.210'N 004°46.650'E</p>
<p>3,00 1.86Mi</p> <p>1,31 6</p>		<p>Left lane, 2nd exit [Rijksweg / N250]</p> <p>052°56.609'N 004°47.085'E</p>
<p>6,29 3.91Mi</p> <p>3,29 ↓ 7</p>		<p>Right lane, "Breezand" "Leeuwarden" [N99]</p> <p>052°54.897'N 004°47.654'E</p>
<p>6,37 3.96Mi</p> <p>0,08 ↓ 8</p>		<p>[Rijksweg]</p> <p>052°54.895'N 004°47.587'E</p>

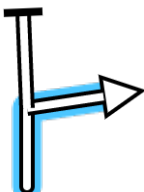
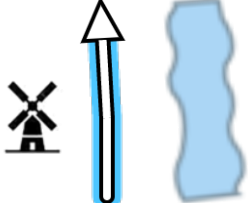
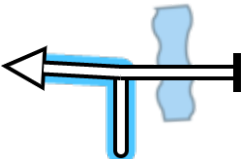


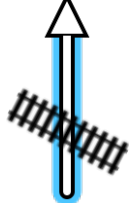
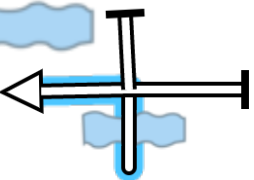

PROXIMA NOTA
PROCH NOTE
NEXT NOTE

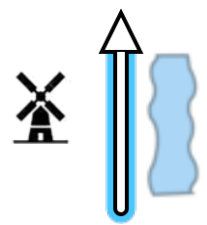
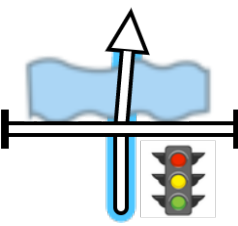
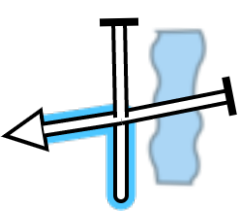

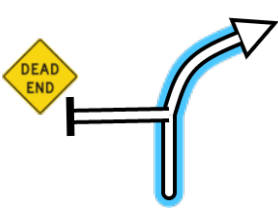
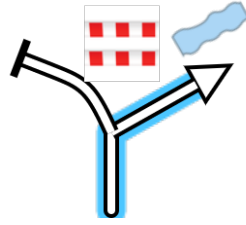


0,26

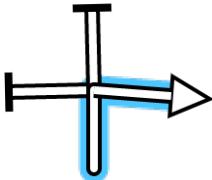
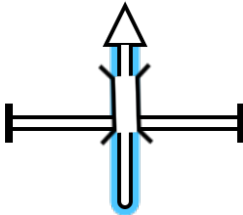
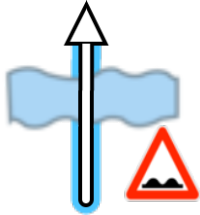
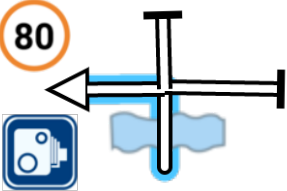
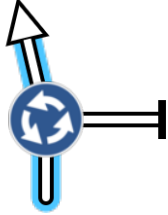


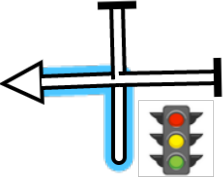
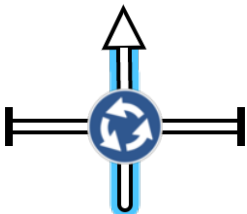
PAGE 2	Saturday 11-05-2022 - Part 4 (Route 4)	KM TOTAL : 55.75
6,63 4.12Mi 0,26 9		[Touwslagerweg] <small>052°54.767'N 004°47.583'E</small>
7,57 4.70Mi 0,94 ↓ 10		[Touwslagerweg] <small>052°54.721'N 004°47.907'E</small>
7,62 4.73Mi 0,05 11		Stay Right "Breezand" [Balgweg] <small>052°54.713'N 004°47.948'E</small>
8,23 5.12Mi 0,61 12		[Schorweg] <small>052°54.541'N 004°48.362'E</small>
8,87 5.51Mi 0,64 13		Stay Right [Schorweg] <small>052°54.208'N 004°48.274'E</small>
12,17 7.56Mi 3,30 14		[Molenvaart] <small>052°52.829'N 004°46.868'E</small>
13,02 8.09Mi 0,85 15		Stay Right [Molenvaart] <small>052°52.604'N 004°47.533'E</small>
16,48 10.24Mi 3,46 16		[Kerkweg] <small>052°51.643'N 004°50.156'E</small>


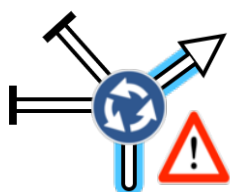
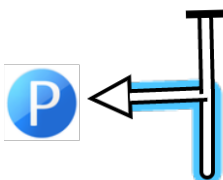
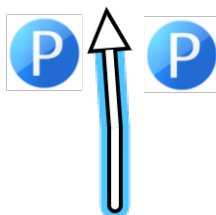
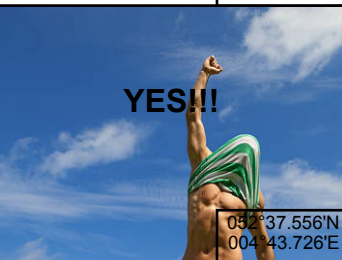

PROXIMA NOTA
PROCH NOTE
NEXT NOTE

0,42

PAGE 3	Saturday 11-05-2022 - Part 4 (Route 4)	KM TOTAL : 55.75
16,90 10.50Mi		[Kneeskade] <div data-bbox="922 324 1045 369" style="text-align: right; font-size: small;">052°51.452'N 004°50.321'E</div>
0,42	<div style="text-align: right; font-size: small;">17</div>	
17,24 10.71Mi		question 9, the wind mill <div data-bbox="922 582 1045 627" style="text-align: right; font-size: small;">052°51.363'N 004°50.059'E</div>
0,34	<div style="text-align: right; font-size: small;">18</div>	
21,00 13.05Mi		[Noorderweg] <div data-bbox="922 840 1045 884" style="text-align: right; font-size: small;">052°50.084'N 004°48.625'E</div>
3,76 ↓	<div style="text-align: right; font-size: small;">19</div>	
21,16 13.15Mi		"Sportvelden >" [Sportlaan] <div data-bbox="922 1097 1045 1142" style="text-align: right; font-size: small;">052°50.003'N 004°48.681'E</div>
0,16	<div style="text-align: right; font-size: small;">20</div>	
21,52 13.37Mi		Stay Right [Sportlaan] <div data-bbox="922 1355 1045 1400" style="text-align: right; font-size: small;">052°50.004'N 004°48.380'E</div>
0,36	<div style="text-align: right; font-size: small;">21</div>	
21,90 13.61Mi		[Sportlaan] >> [Korte Ruigeweg] <div data-bbox="922 1612 1045 1657" style="text-align: right; font-size: small;">052°50.010'N 004°48.142'E</div>
0,38	<div style="text-align: right; font-size: small;">22</div>	
23,99 14.91Mi		[Keinsmerweg] <div data-bbox="922 1870 1045 1915" style="text-align: right; font-size: small;">052°49.331'N 004°46.655'E</div>
2,09	<div style="text-align: right; font-size: small;">23</div>	
25,04 15.56Mi		[Grote Sloot] <div data-bbox="922 2128 1045 2172" style="text-align: right; font-size: small;">052°48.919'N 004°47.297'E</div>
1,05	<div style="text-align: right; font-size: small;">24</div>	

PAGE 4	Saturday 11-05-2022 - Part 4 (Route 4)	KM TOTAL : 55.75
26,09 16.21Mi 1,05 25		question 10, near the windmill 052°48.576'N 004°46.543'E
26,87 16.70Mi 0,78 26		[Grote Sloot] 052°48.316'N 004°46.002'E
27,50 17.09Mi 0,63 27		[Schagerweg] 052°48.126'N 004°45.557'E
27,83 17.29Mi 0,33 28		052°48.038'N 004°45.809'E
28,61 17.78Mi 0,78 ↓ 29		[Nieuwedijk] 052°47.826'N 004°46.416'E
28,70 17.84Mi 0,09 30		[Nieuwedijk] 052°47.781'N 004°46.421'E
29,31 18.21Mi 0,61 31		Stay Right [Nieuwedijk] 052°47.641'N 004°45.983'E
31,28 19.44Mi 1,97 32		Stay Right [Nieuwedijk] 052°46.933'N 004°44.725'E

PAGE 5	Saturday 11-05-2022 - Part 4 (Route 4)	KM TOTAL : 55.75
32,14 19.97Mi		"Alkmaar" "Den Helder" [Sint Maartensweg] <small>052°46.497'N 004°44.470'E</small>
0,86 33		
33,18 20.62Mi		Straight [Sint Maartenseweg] <small>052°46.814'N 004°43.696'E</small>
1,04 34		
34,66 21.54Mi		Steep angles on the floating bridge. Dangerous crossing right behind it! <small>052°47.163'N 004°42.514'E</small>
1,48 ↓ 35		
34,78 21.61Mi		Part of the N9 road is 'trajectory control'. Do not speed at any moment here! <small>052°47.191'N 004°42.418'E</small>
0,12 36		
38,68 24.03Mi		[N9] <small>052°45.305'N 004°40.885'E</small>
3,90 37		
52,75 32.78Mi		 Esso <small>052°38.682'N 004°43.777'E</small>
14,07 38		
53,29 33.11Mi		Two left lanes "Centrum" "Bergermeer" [Bergerweg] <small>052°38.429'N 004°43.542'E</small>
0,54 ↓ 39		
53,51 33.25Mi		[Bergerweg] <small>052°38.370'N 004°43.718'E</small>
0,22 40		

PAGE 6	Saturday 11-05-2022 - Part 4 (Route 4)	KM TOTAL : 55.75
54,38 33.79Mi 0,87 ↓ 41		Stay Right [Geesterweg] <small>052°38.117'N 004°44.337'E</small>
54,46 33.84Mi 0,08 42		crowded roundabout, beware: cyclists have right of way <small>052°38.080'N 004°44.353'E</small>
55,69 34.60Mi 1,23 ↓ 43		Parking The Fallon Hotel <small>052°37.568'N 004°43.704'E</small>
55,72 34.62Mi 0,03 ↓ 44		 <small>052°37.556'N 004°43.726'E</small>
55,75 34.64Mi 0,03 45		We hope you enjoyed your ride today! You can hand over your answers to Gertjan <small>052°37.545'N 004°43.748'E</small>

56 Km	45 Waypoints	56 Km Fuel Range
------------------	-------------------------	-----------------------------

START Navy Museum, Den Helder	FINISH The Fallon Hotel, Alkmaar
---	--

POWERED BY



Saturday 11-05-2022 - Part 4 (Route 4)

WWW.RALLYNAVIGATOR.COM